




SEGMENT 2 ALTERNATIVE 1 MAP



	ALT-1	ALT-2	ALT-3
Acres of Impact	74.72	75.75	38.91
Number of Parcels	55	57	116
Potential Relocations	9	10	32
Alternative 1 is recommended for minimizing parcel impacts and potential relocations			

Legend

-  Alternative 1 ROW Lines
-  Impacted Properties
-  County Owned Impacted Properties

